





PROJECT TITLE LAIRD REZONING APPLICATION	
DRAWING TITLE CONCEPTUAL SUBDIVISION AND LOT PLAN	
TITLE PARTICULARS LOTS 61 - 64 & 71 - 77 DP767908 and LOT 60 DP1090981	
STREET ADDRESS 175 BRISBANE GROVE ROAD BRISBANE GROVE NSW 1580	
DRAWING DATE: Oct. 2021	SHEET NUMBER 1 of 1
REFERENCE NUMBER: 0039321	DESIGNED BY: PJM
DRAWING SCALE: 1:1,350	AS SHEET SIZE A1
DRAWING REFERENCE NUMBER: 0039321-01B	
ASSIGNMENT NO. / DATE A 19/10/2021	DRAWING REFERENCE COUNCIL SUBMISSION
 <p> c/o City Council Council of the City of Sydney E: council@cityofsydney.com.au Tel: 02 939 9931 </p>	
 <p>SOWMS</p>	

This drawing and the ideas contained herein are protected by copyright. Unauthorised distribution, reproduction or development constitutes a breach of copyright. No licence is implied, expressed or assigned unless acknowledged separately in writing. Any rights to distribute or use the information contained in the drawing will be terminated by the copyright owner if the user fails to undertake to pay all monies owing to SOWDES. The drawings are conceptual and are not intended to be absolute and therefore may be slightly varied in reality.

LINE TYPE AND SYMBOL LEGEND

OPTICAL FIBRE CABLE - APPROXIMATE LOCATION

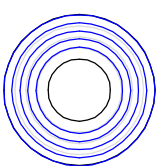
OVERHEAD POWER TRANSMISSION LINES

80 METRE SETBACK FROM GRAZING LAND - GMCT

50 MEIRE BOUNDARY SEIBACK FOR BUSH FIRE PROTECTION

EFFLUENT DISPOSAL AREA - 100m²


NEW FARM DAMS - VARIABLE SIZES



NEW FARM DAMS - VARIABLE SIZES

EFFLUENT DISPOSAL AREA - 100m²

NEW FARM DAMS - VARIABLE SIZES



METRES



METRES